

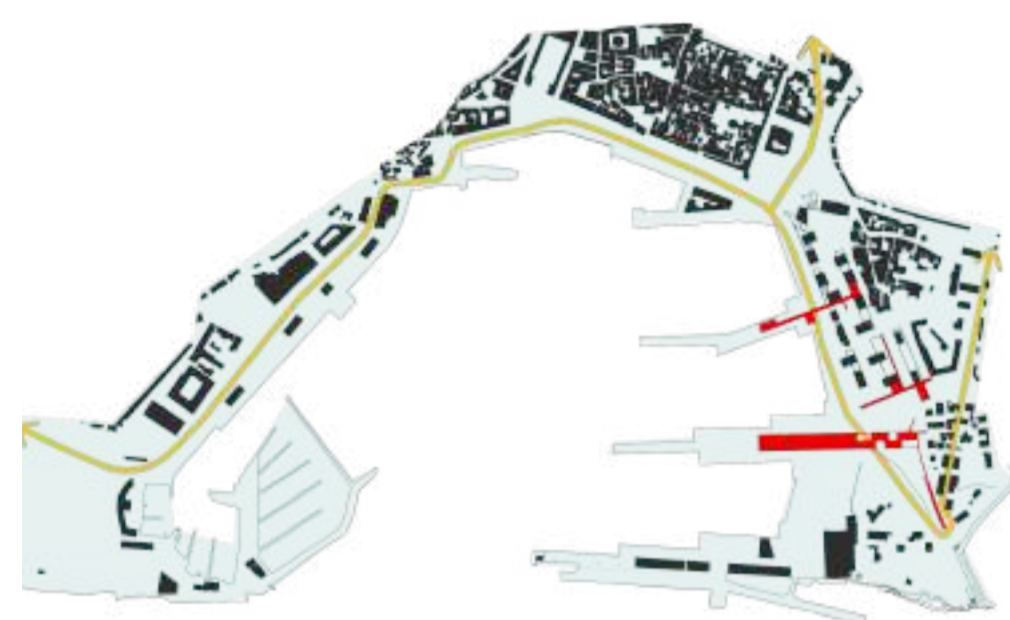
# shema prometa

ŠIREG GRADSKOG PODRUČJA

1:20000



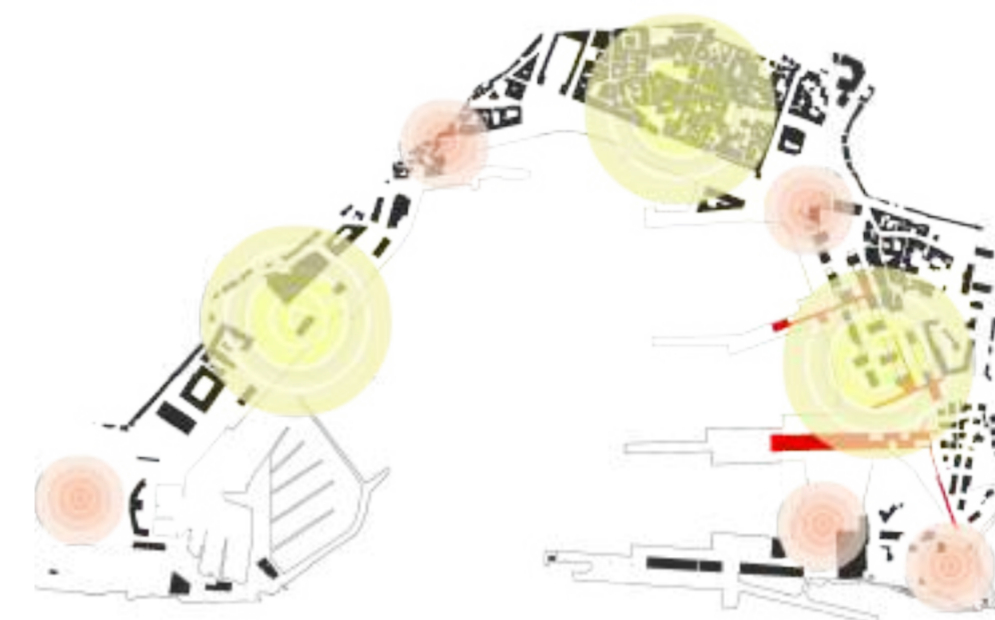
## SHEMA ZELENE INFRASTRUKTURE



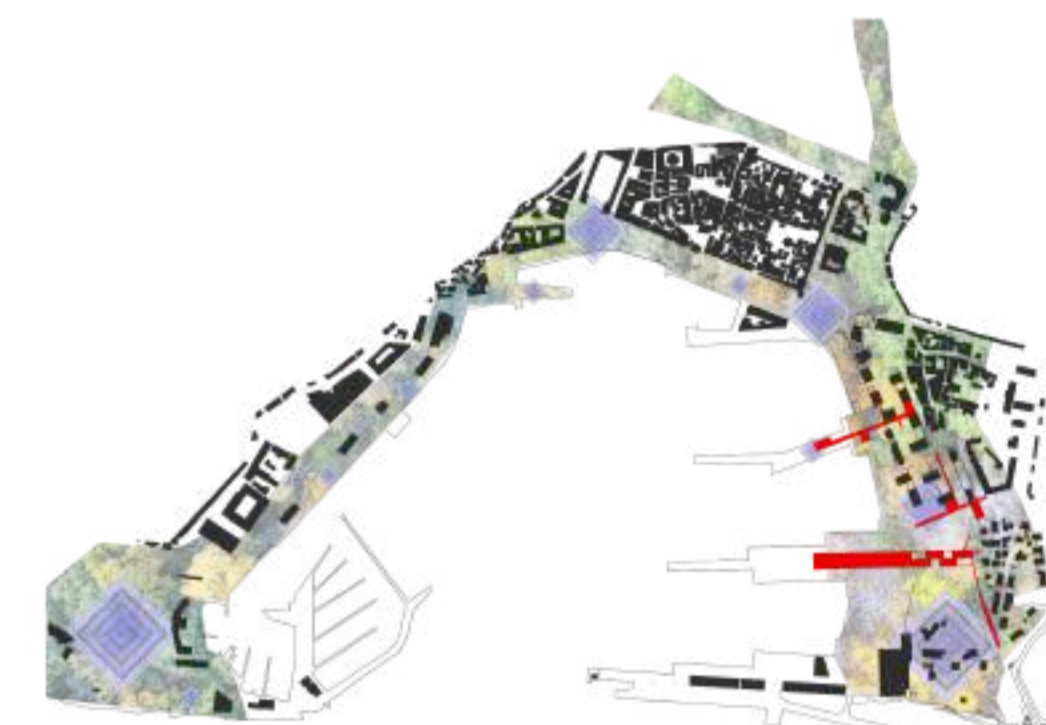
BIKLISTI / PJEŠACI



AUTOMOBILI / ZELJEZNICA



ZARIŠNE TOČKE

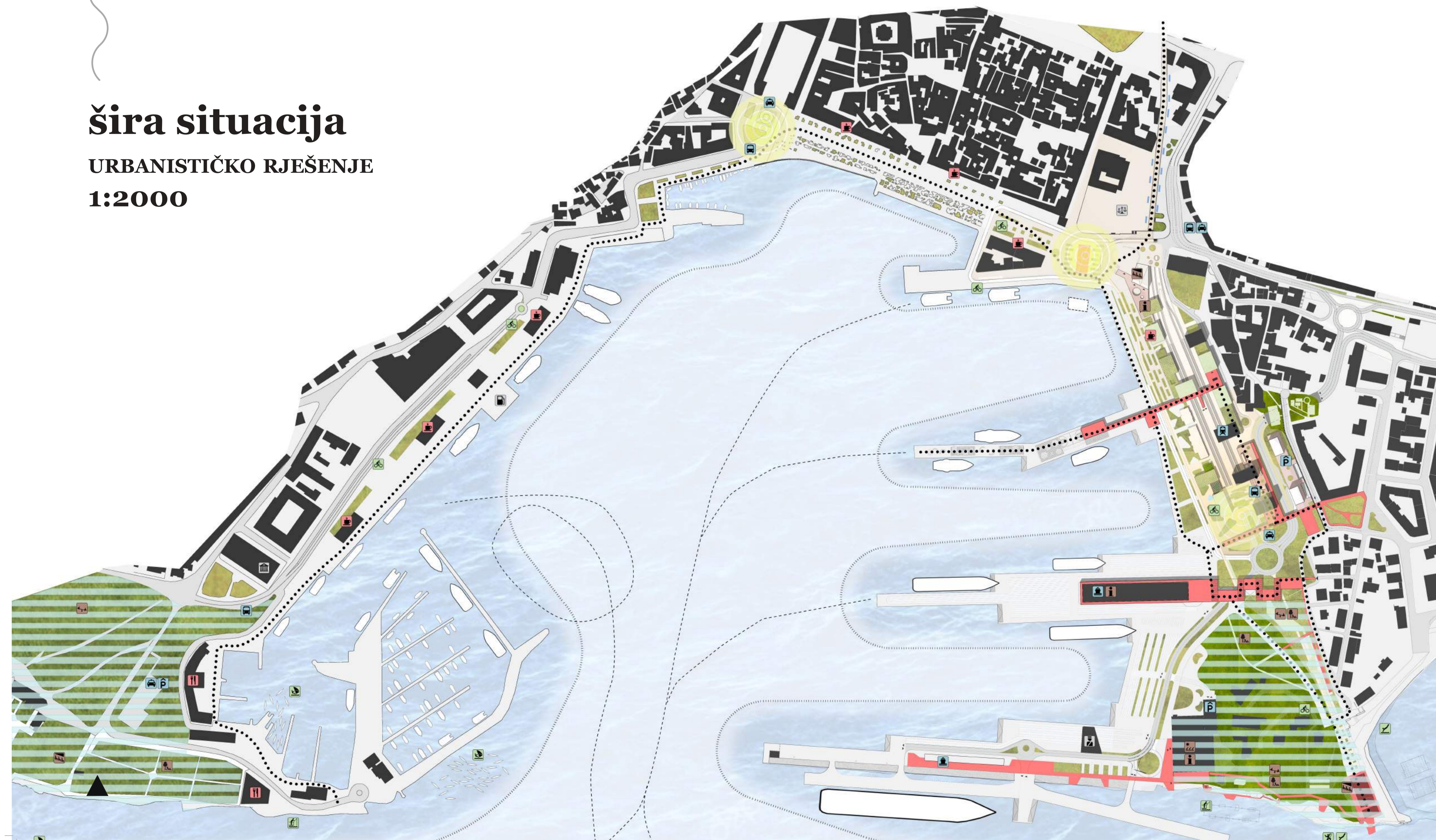


MINI TRGOVI + ZELENI NASTAVAK

# šira situacija

URBANISTIČKO RJEŠENJE

1:2000





# uža situacija

URBANISTIČKO RJEŠENJE

1:2000

arbo  
PORT

## FAZE REALIZACIJE

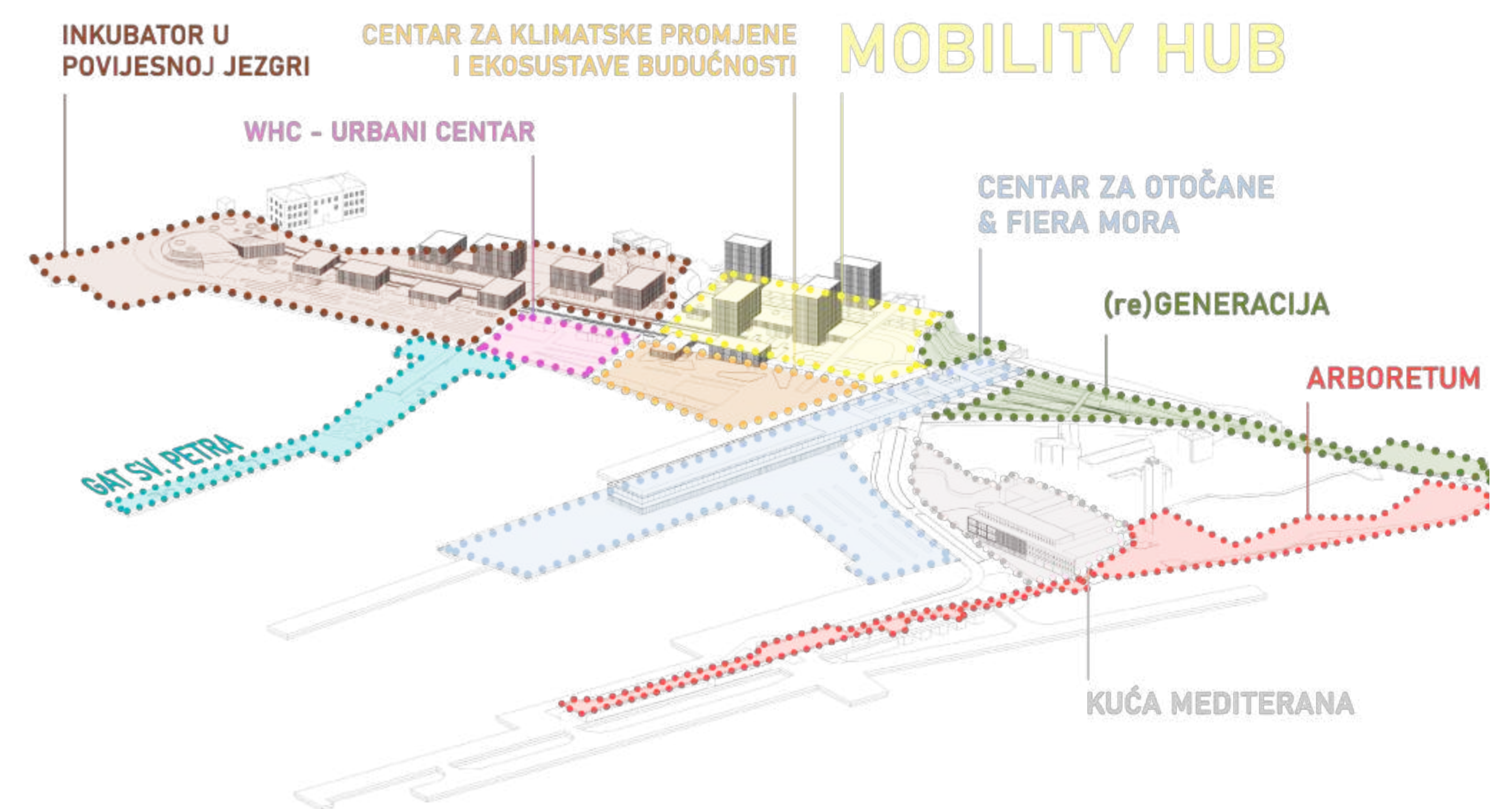


0

1

2

## PROGRAMSKE ZONE



## FOTOMONTAŽE





# urbanističko rješenje 1:1000



PROČELJE ISTOK  
1:1000

PROČELJE SJEVER  
1:1000

PROČELJE ZAPAD  
1:1000













